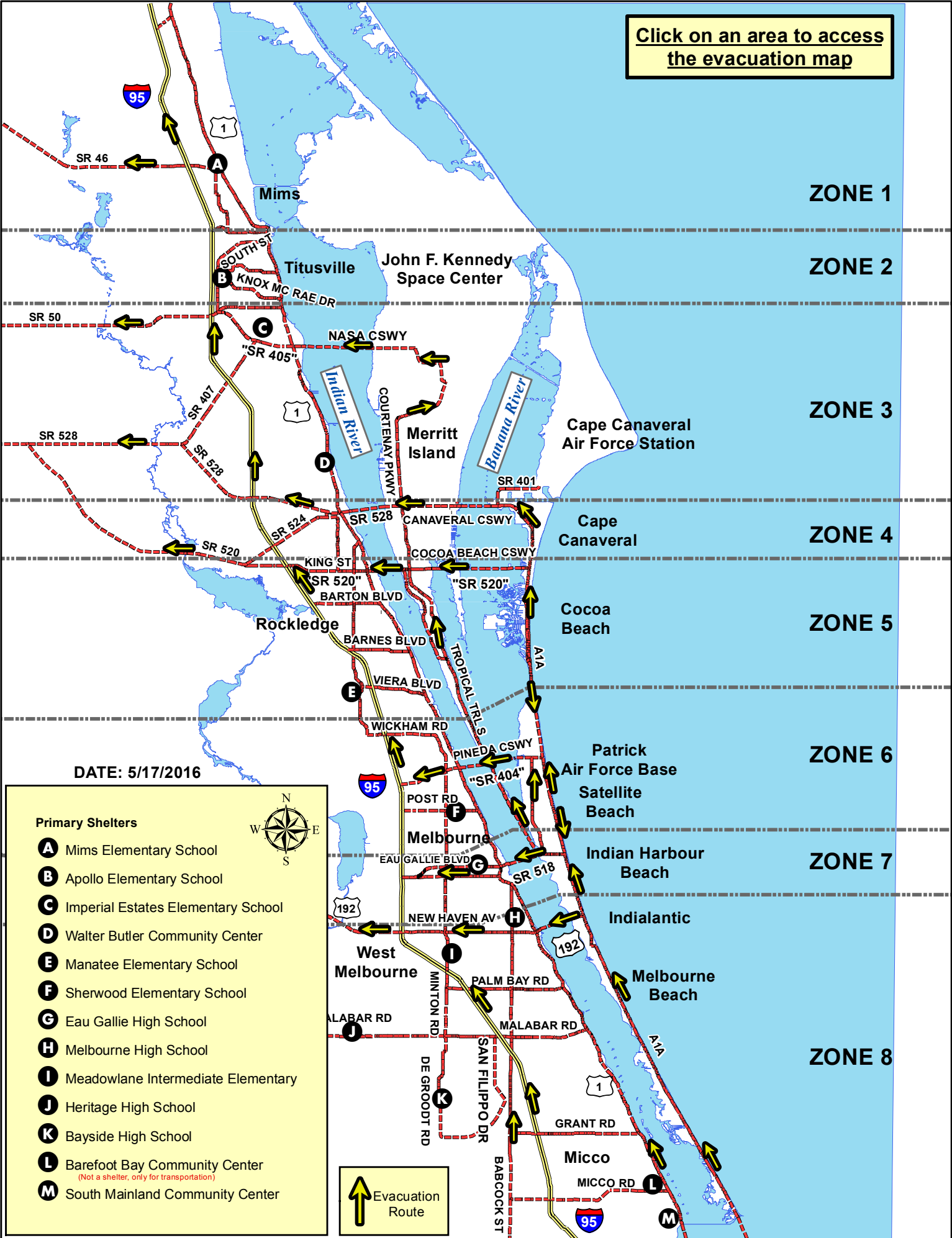


Click on an area to access the evacuation map



DATE: 5/17/2016

Primary Shelters

- A** Mims Elementary School
- B** Apollo Elementary School
- C** Imperial Estates Elementary School
- D** Walter Butler Community Center
- E** Manatee Elementary School
- F** Sherwood Elementary School
- G** Eau Gallie High School
- H** Melbourne High School
- I** Meadowlane Intermediate Elementary
- J** Heritage High School
- K** Bayside High School
- L** Barefoot Bay Community Center
- M** South Mainland Community Center
(Not a shelter, only for transportation)




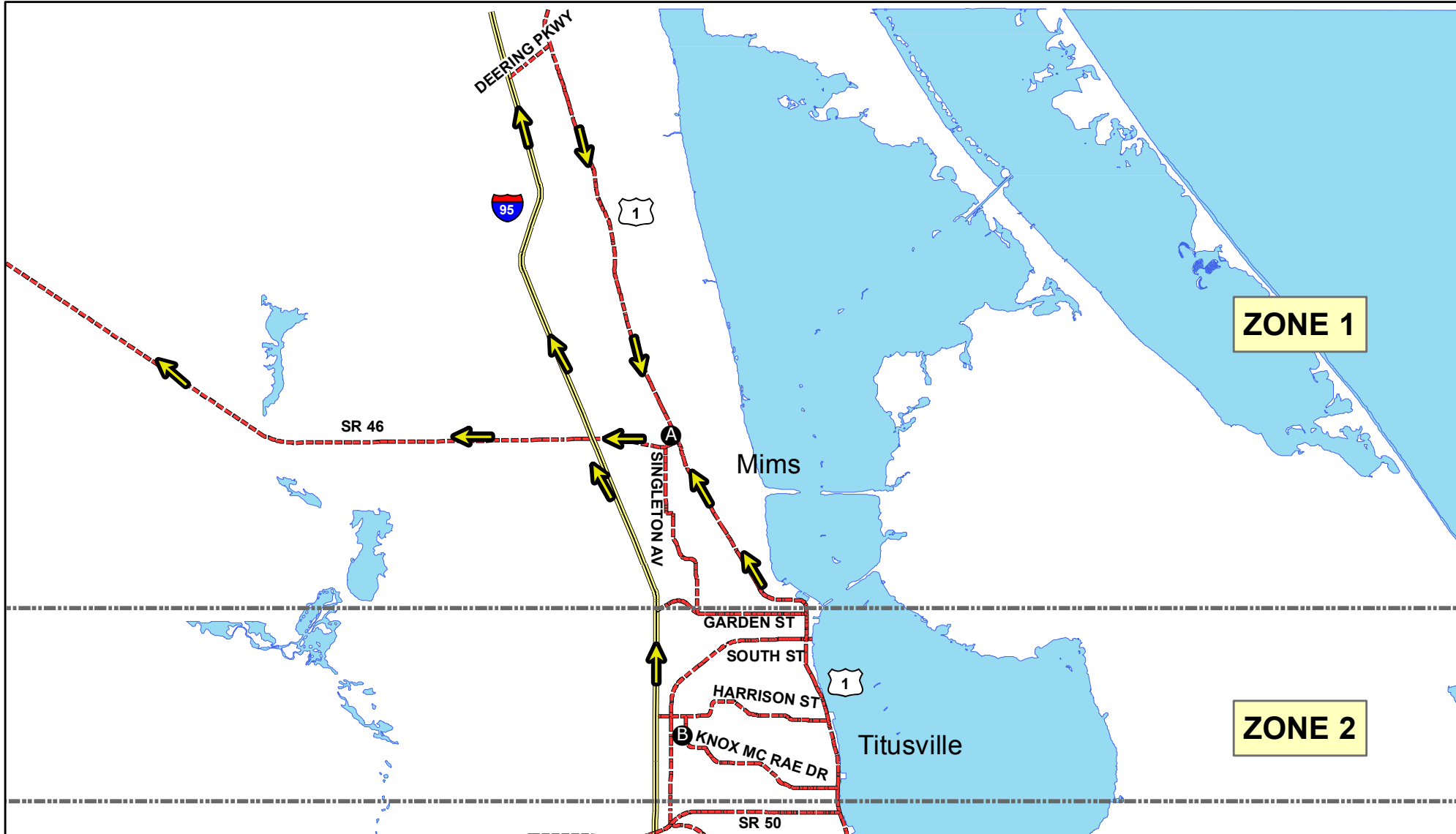

Zone 1: Residents north of Garden St. to north County line, evacuate west on SR 46 to I-95 north or continue west on SR 46 or shelter at Mims Elementary School off of US 1.

[BACK TO TOP](#)

Legend 5/17/2016

- A** Mims Elementary School
- B** Apollo Elementary School

 Evacuation Route



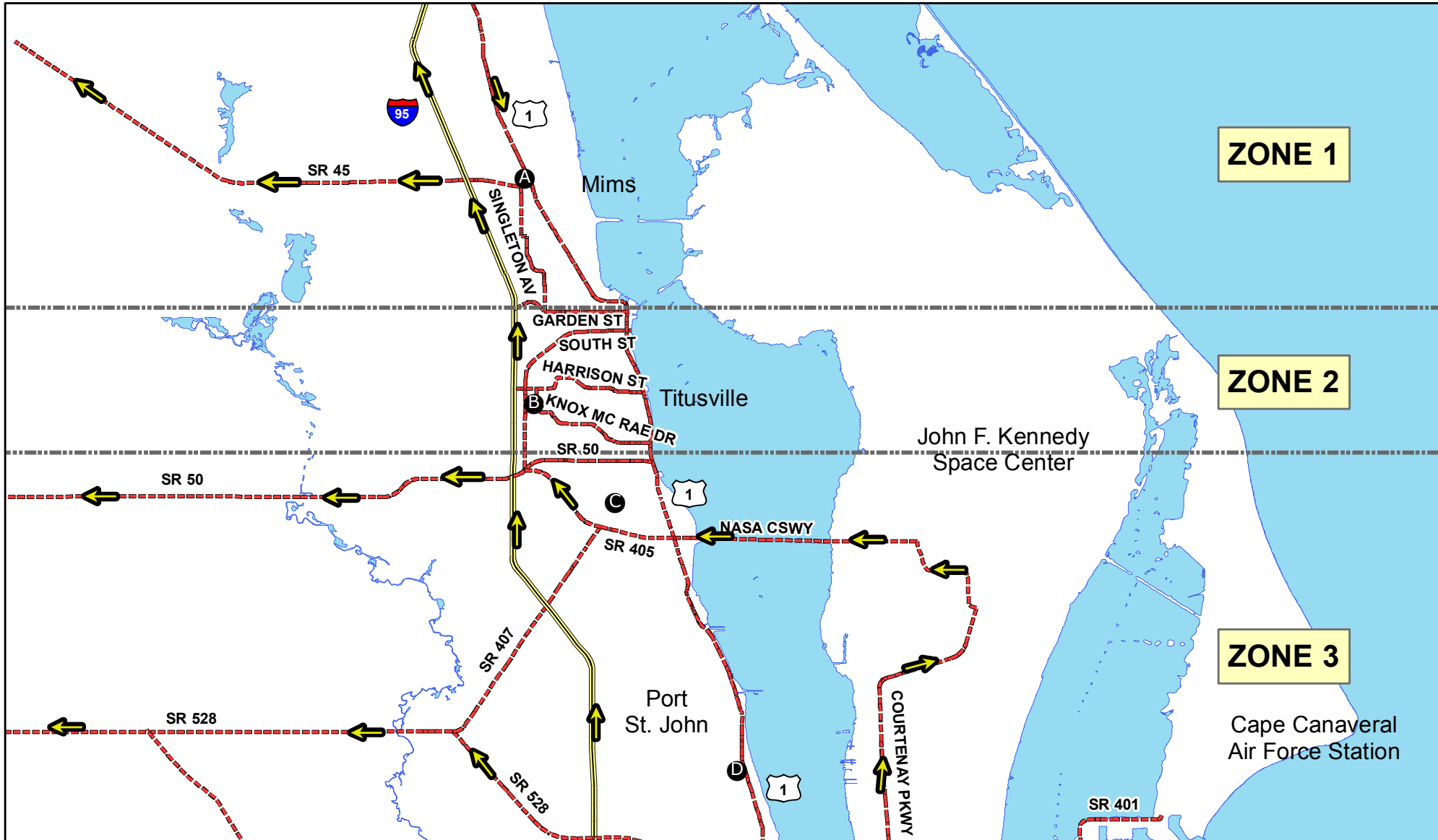
Zone 2: Residents from Garden St. to SR 50 evacuate to I-95 or west on SR 50, or shelter at Apollo Elementary School.

[BACK TO TOP](#)

5/18/2016

Legend

- A** Mims Elementary School
- B** Apollo Elementary School
- C** Imperial Estates Elementary School
- D** Walter Butler Community Center



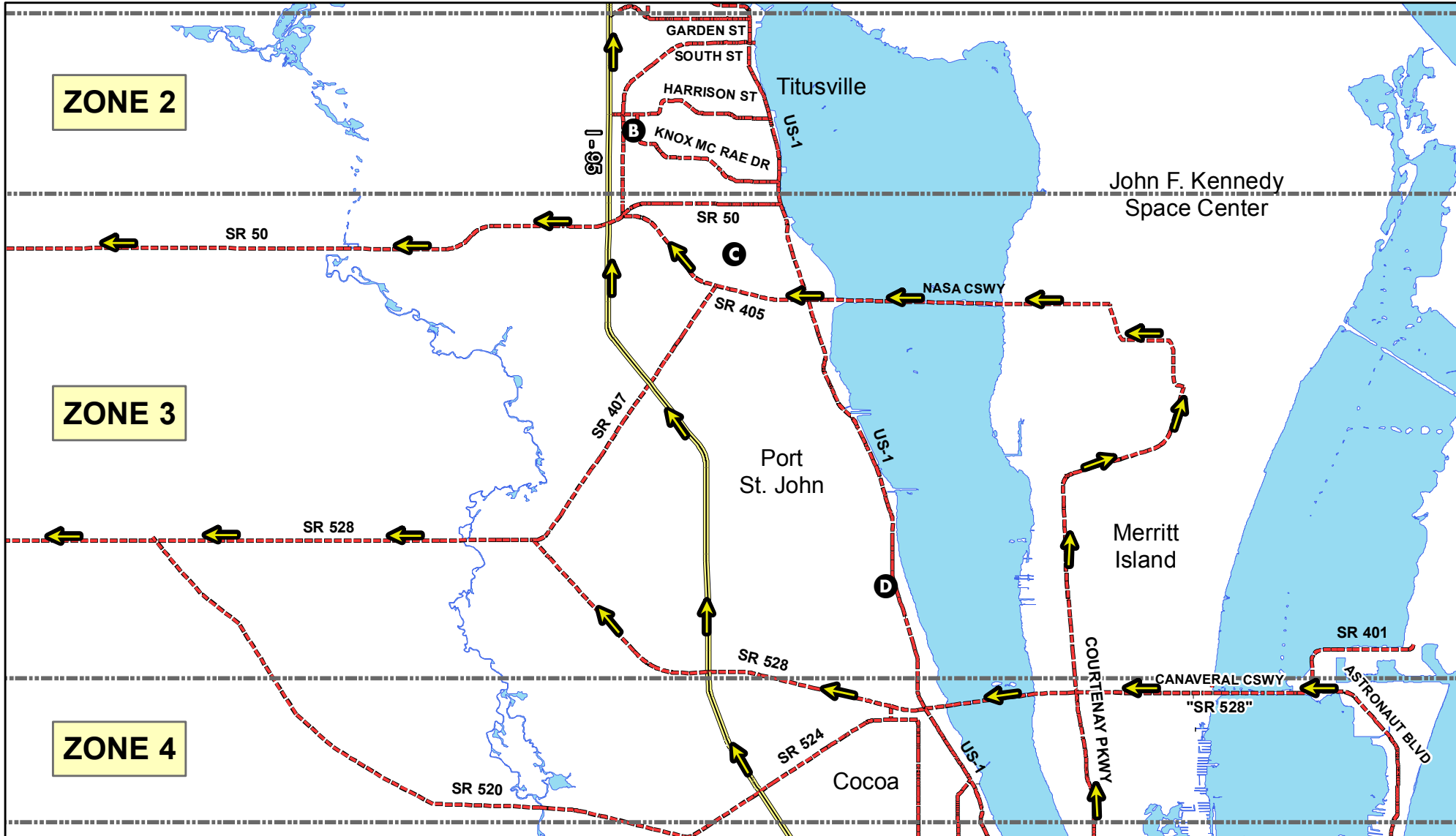
Zone 3: Residents of North Merritt Island, Port St. John & South Titusville, evacuate west on SR 405 to SR 50 west or I-95 north or shelter at Imperial Estates Elementary School on Imperial Estates Ln.

[BACK TO TOP](#)

5/18/2016

Legend

- B** Apollo Elementary School
- C** Imperial Estates Elementary School
- D** Walter Butler Community Center



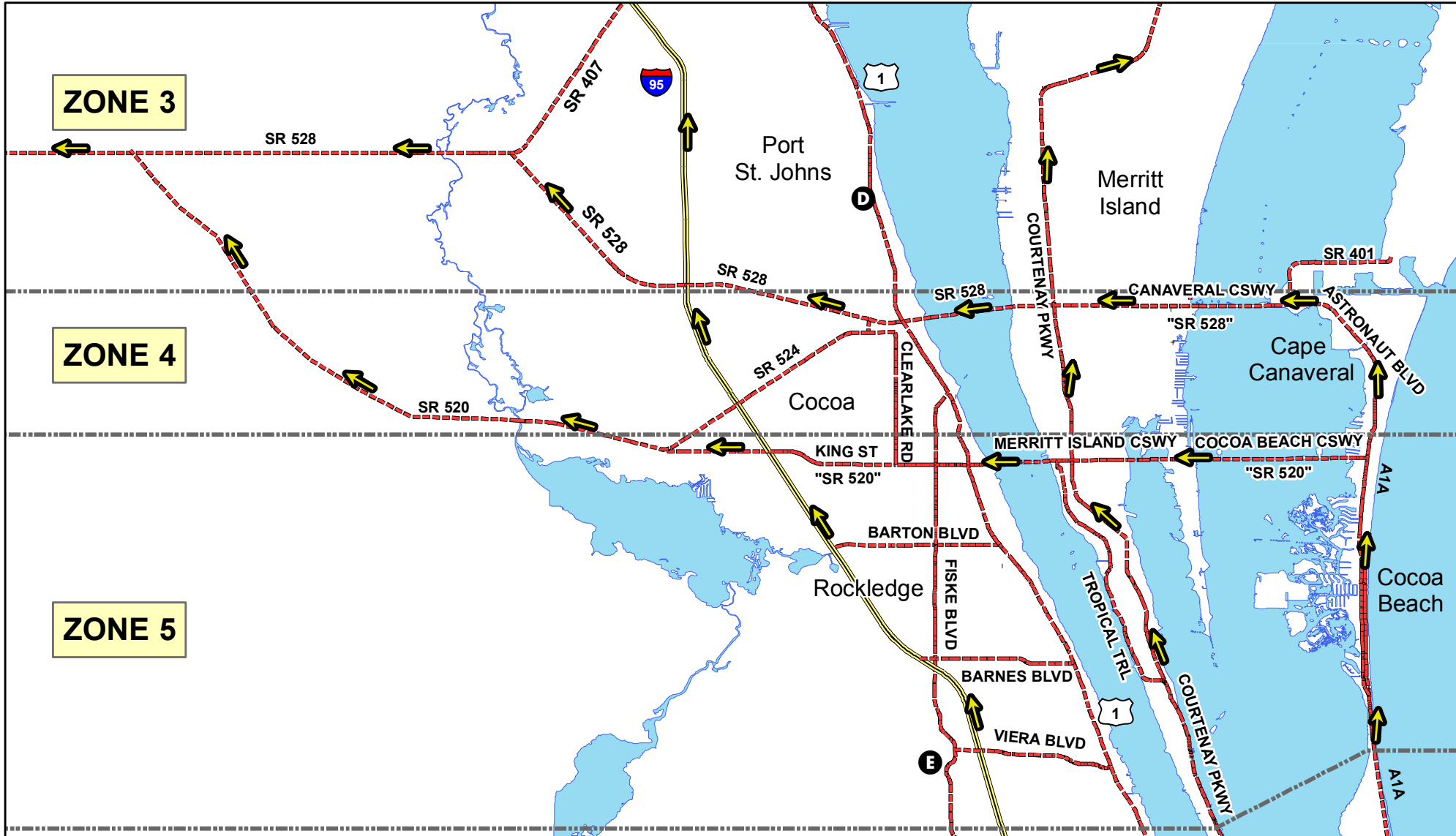
Zone 4: Merritt Island, the beachside & mainland residents north of SR 520 evacuate west on SR 528 (Beachline) or shelter at Walter Butler Community Center, Cocoa on US Hwy 1.

[BACK TO TOP](#)

Legend 5/18/2016

- D** Walter Butler Community Center
- E** Manatee Elementary School

 Evacuation Route

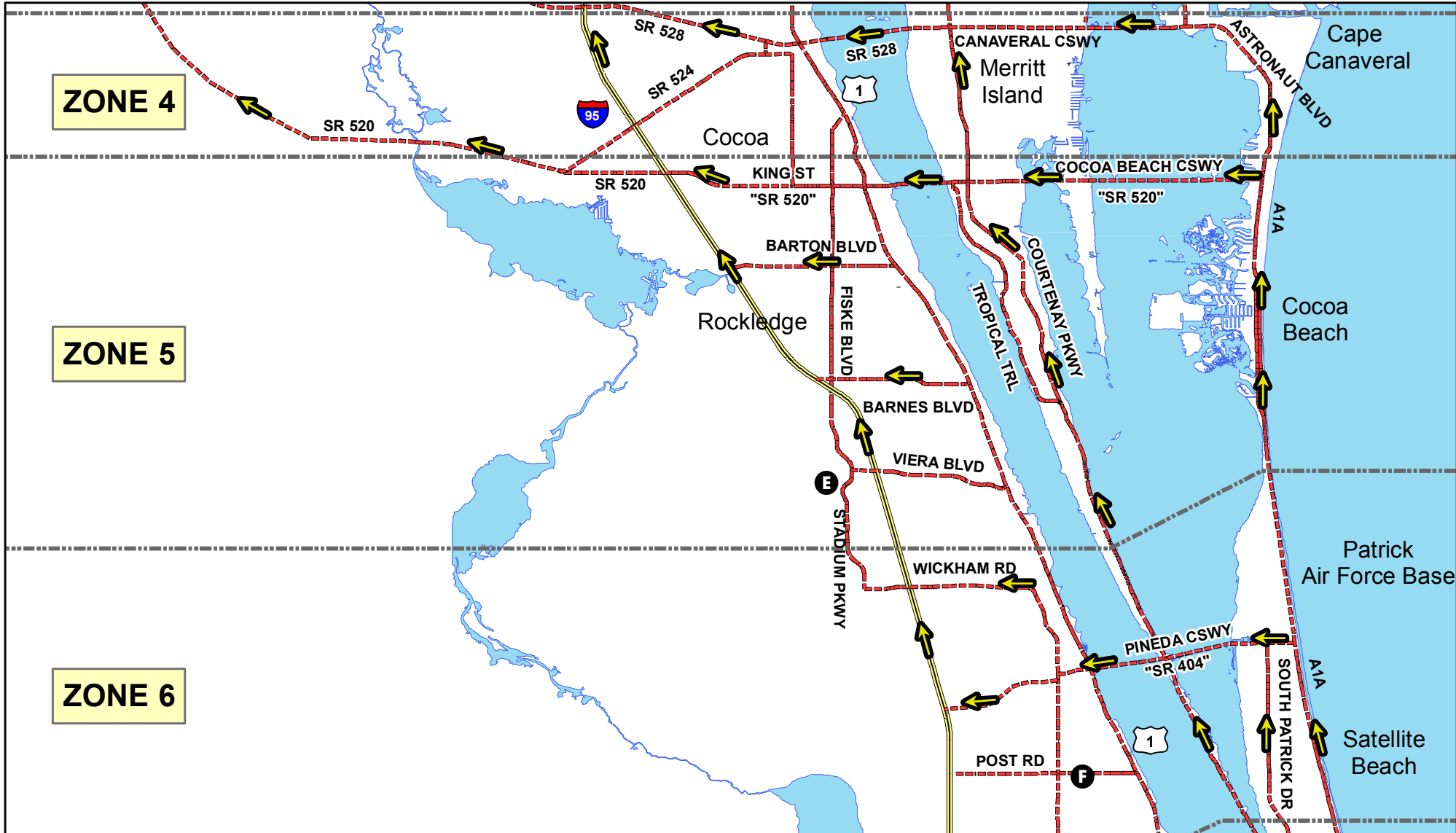


Zone 5: Residents north of Patrick AFB and Macaw Lane on Merritt Island, evacuate west on SR 520 or shelter at Manatee Elementary School. Mainland residents south of SR 520 use Eyster Blvd, Barnes Blvd, or Viera Blvd west, or Fiske Blvd south evacuate to I-95 north or shelter at Manatee Elementary School.

[BACK TO TOP](#)

Legend 5/18/2016

- E** Manatee Elementary School
- F** Sherwood Elementary School



Legend

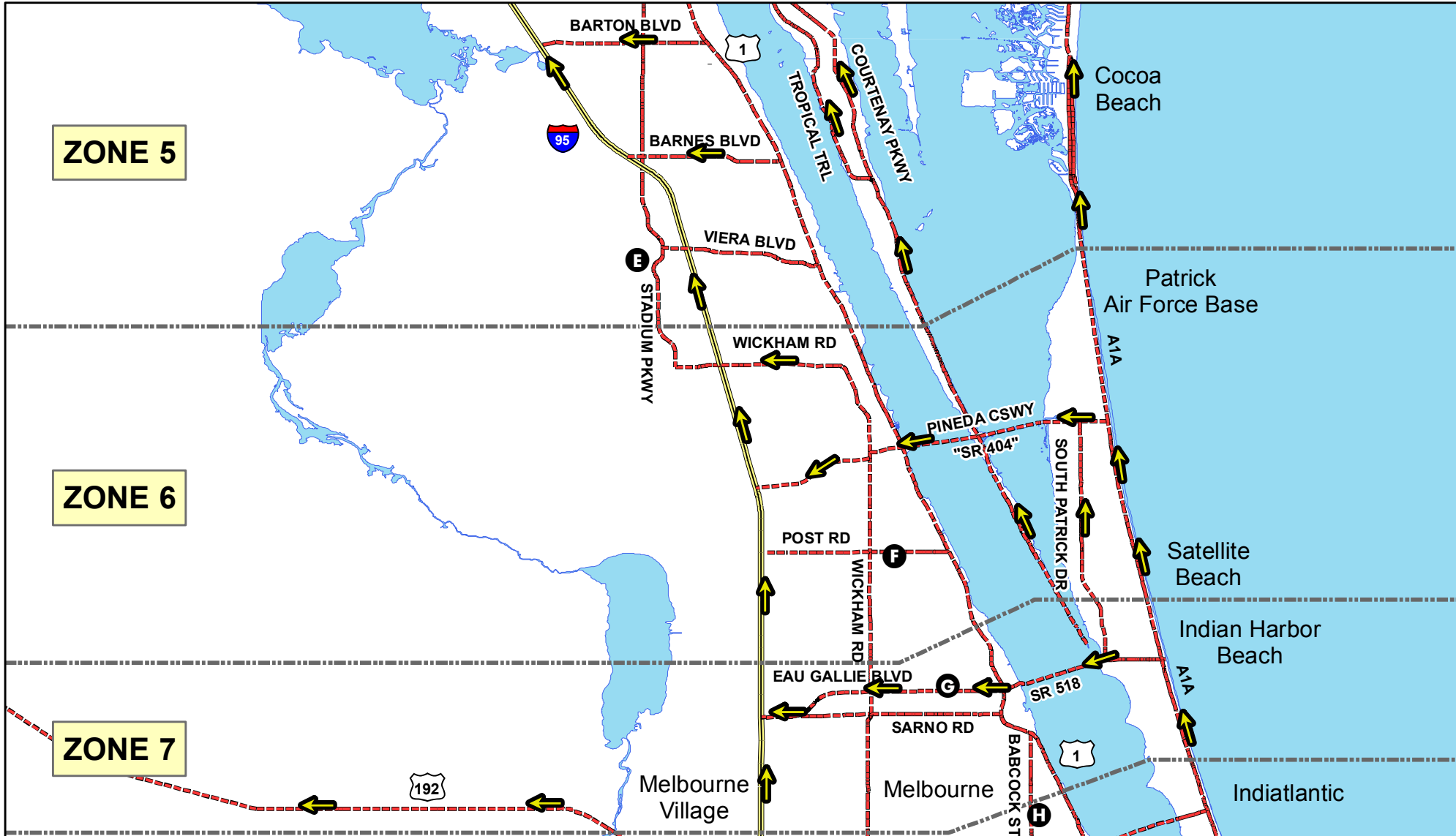
5/18/2016

- E** Manatee Elementary School
- F** Sherwood Elementary School
- G** Eau Gallie High School
- H** Melbourne High School



Zone 6: Residents south of Patrick AFB to north limits of Indian Harbour Beach & south of Macaw Lane on Merritt Island, evacuate west on Pineda Cswy to I-95 north or shelter south at Sherwood Elementary vicinity of Wickham and Post Rd. Mainland residents south of Wickham Rd and north of Aurora Rd evacuate west to I-95 or shelter at Sherwood Elementary on Post Rd.

[BACK TO TOP](#)

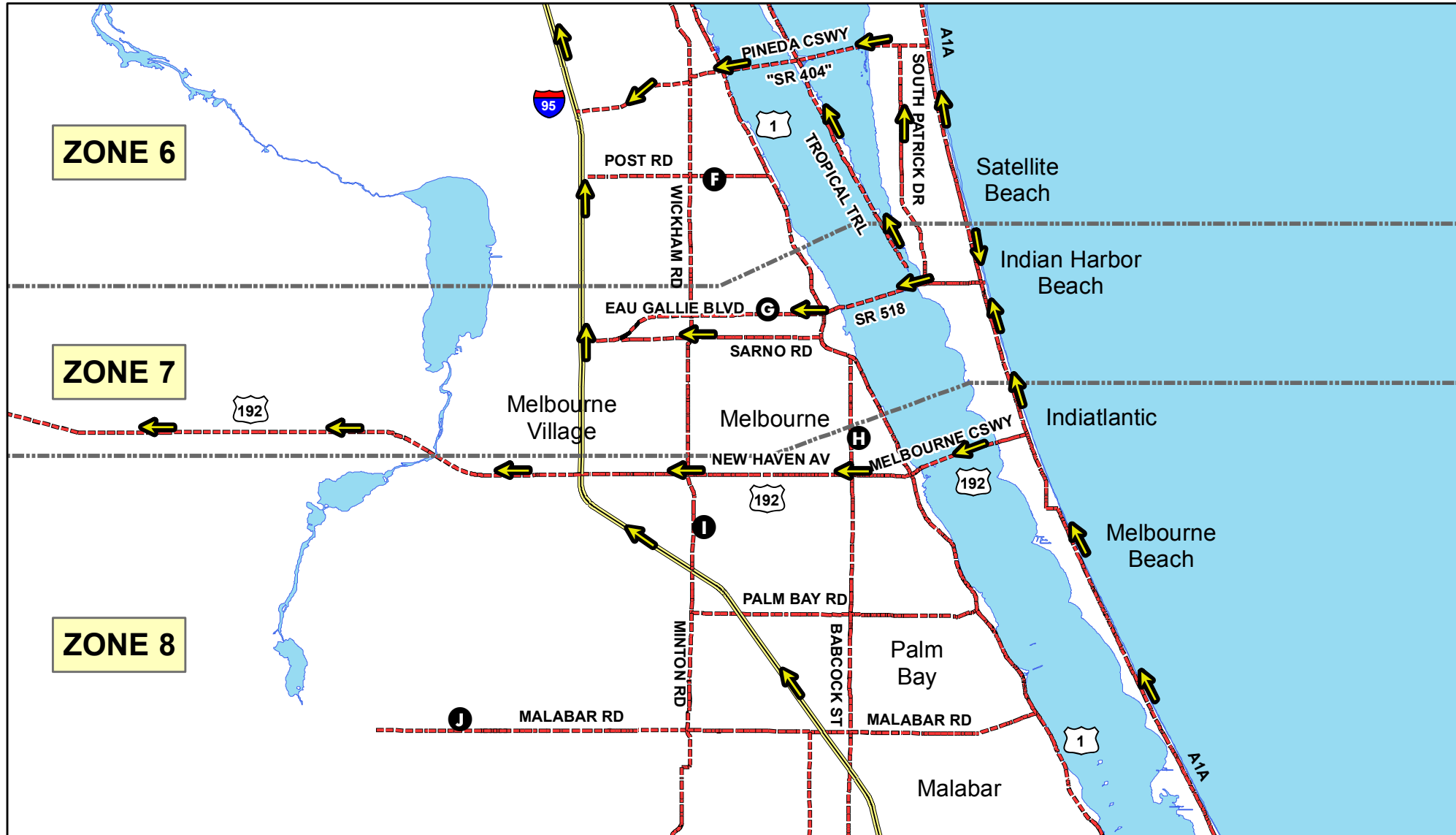


Zone 7: Residents from the north Indian Harbour Beach limits to the Indialantic north limits evacuate west on SR 518 to I-95 north, mainland residents from Aurora Rd. to US-192 evacuate west or shelter at Eau Gallie High School.

[BACK TO TOP](#)

Legend 5/18/2016

- F** Sherwood Elementary School
- G** Eau Gallie High School
- H** Melbourne High School
- I** Meadowlane Intermediate Elementary
- J** Heritage High School



Legend

- G** Eau Gallie High School
- H** Melbourne High School
- I** Meadowlane Intermediate Elementary
- J** Heritage High School
- K** Bayside High School
- L** Barefoot Bay Community Center
(Not a shelter, only for transportation)
- M** South Mainland Community Center



Zone 8:

Residents from the north limits of Indialantic to the south County line evacuate west on US-192 or take shelter route north on Babcock St. to Melbourne High School unless directed west on US-192 to Minton Rd south to Wingate Blvd and shelter at Meadowlane Intermediate Elementary. Residents of West Melbourne, Melbourne Village evacuating and needing shelter may also shelter at Meadowlane Intermediate Elementary. Mainland south county residents needing shelter proceed west on Grant Rd, Valkaria Rd, or Micco Rd to south Babcock St. then west on Cogan Dr. or Eldron Blvd then south and to the west on San Filippo Dr. around to DeGroodt Rd. and shelter at Bayside High School. Residents of NW and SW Palm Bay proceed to Malabar Rd west and shelter at Heritage High School.

BACK TO TOP

